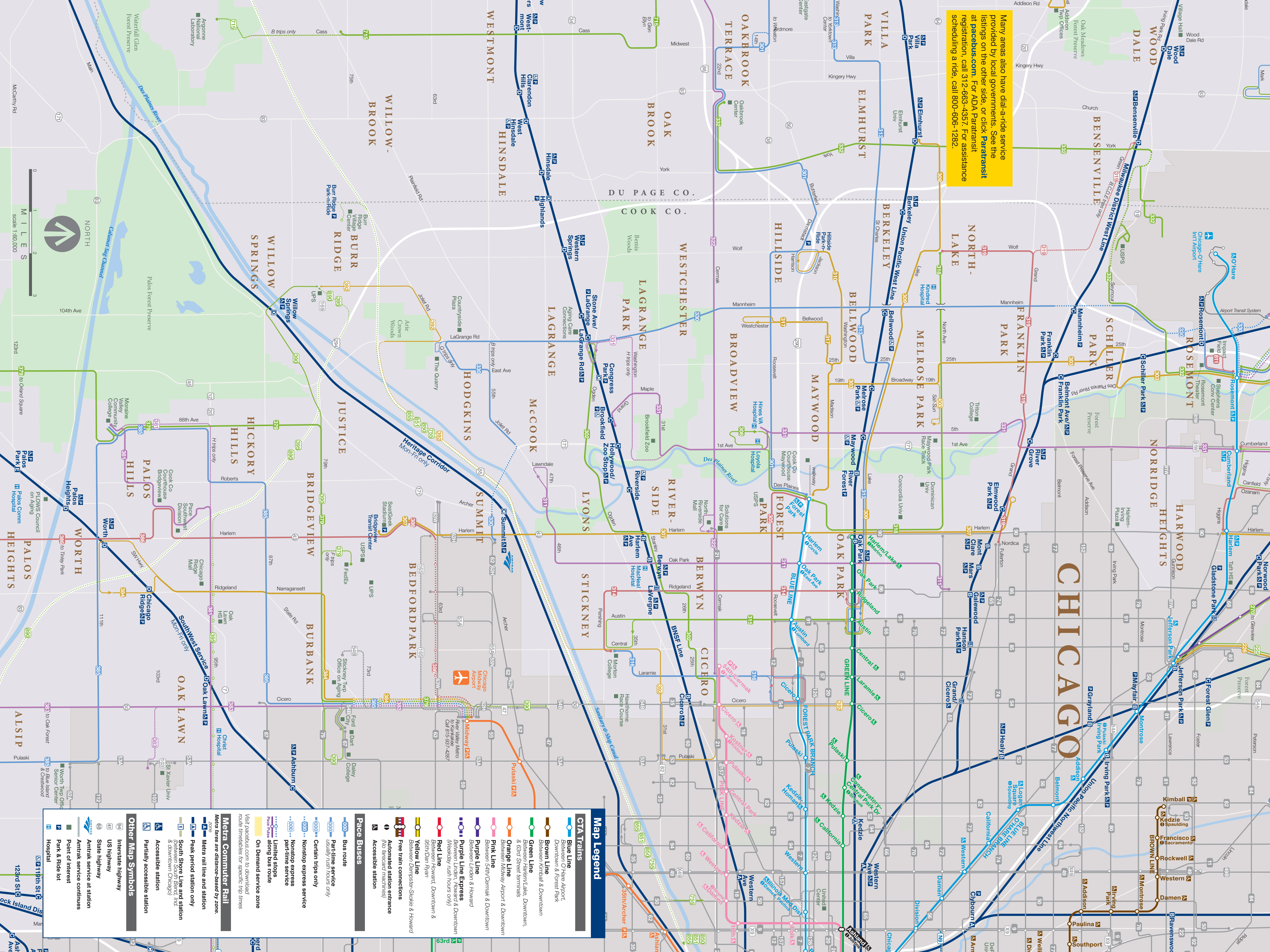


Many areas also have dial-a-ride service provided by local governments. See the listings on the other side, or click [Paratransit](#) at [pacebus.com](#). For ADA Paratransit registration, call 312-663-4357. For assistance scheduling a ride, call 800-606-1282.



Map Legend

CTA Trains

- Blue Line**
 - Between O'Hare Airport, Downtown & Forest Park
- Brown Line**
 - Between Kimball & Downtown
- Green Line**
 - Between Harlem/Lake, Downtown, & 63rd Street terminals
- Orange Line**
 - Between Midway Airport & Downtown
- Pink Line**
 - Between 54th/Cermak & Downtown
- Purple Line**
 - Between Linden & Howard
- Purple Line Express**
 - Between Linden, Howard & Downtown (Weekday rush hours only)
- Red Line**
 - Between Howard, Downtown & 95th/Dan Ryan
- Yellow Line**
 - Between Dempster/Stokes & Howard

Pace Buses

- Bus route**
 - Part-time service usually rush hours only
- Express**
 - Certain trips only
- Nonstop express service**
 - Nonstop express part-time service
- Limited stops**
 - Along bus route
- On Demand service zone**
 - Visit [pacebus.com](#) to download route timetables for specific trip times

Metra Commuter Rail

- Metra lines are distance-based by zone.**
- Metra rail line and station**
 - Peak period station only (between South Branch, Ill. & downtown Chicago)
- Partially accessible station**
- Accessible station**

Other Map Symbols

- Interstate highway**
- State highway**
- Antark service continues**
- Point of interest**
- Park & Ride lot**
- Hospital**

Regional Transportation Authority

The Regional Transportation Authority (RTA) provides financial oversight, funding, and regional transit planning for the three public transit operations in Northeastern Illinois that serve two million riders each weekday: The Chicago Transit Authority (CTA), Metra and Pace bus and paratransit. The Agency provides customer services including on-line and telephone travel planning assistance and travel training for people with disabilities. The RTA is the only transit agency that focuses on the entire region when determining transit planning and funding. The RTA region has a population of approximately eight million people throughout six counties and 7,200 transit route miles. For more information, visit rtchicago.org

CTA, Metra and Pace

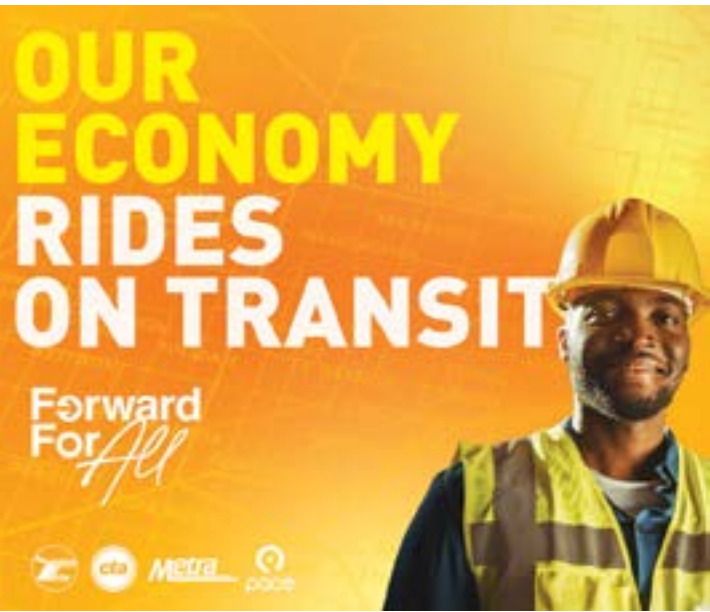
The Chicago Transit Authority (CTA) runs bus and elevated/subway trains in Chicago and nearby suburbs. For current fare and schedule information, visit transitchicago.com

Metra provides commuter rail services to 243 stations throughout the region serving Chicago and its suburbs. For complete fare and schedule information, visit metra.com

Pace moves people throughout the Chicago region with fixed bus routes, Dial-a-Ride, On Demand, and other community transit programs. Most Pace bus routes connect with Metra and CTA service. For schedules and fares, visit pacebus.com

Transit Partners

South Shore Line runs trains on the Metra Electric line from downtown Chicago to South Bend, Indiana, serving the Southeast Side of Chicago and Northwest Indiana. For schedules and fares visit mysouthshoreline.com



Amtrak provides rail service from Chicago's Union Station to cities throughout Illinois and United States. Many of these routes, combined with Thruway buses, connect 35 Illinois cities. For more information, visit amtrak.com

Chicago Water Taxi offers a direct link from the Metra and Amtrak train stations at Madison Street to Michigan Avenue, North Avenue and Chinatown. For more information visit chicagowatertaxi.com

Accessibility

Metra has 243 commuter rail stations, of which 190 are fully accessible and 11 are partially accessible. The CTA "L" train system includes 145 stations, of which 103 are fully accessible. All CTA and Pace buses are ramp-equipped and make automated stop announcements. For more information on how to use the region's accessible bus and rail system, visit rtchicago.org/riders/accessible-transit

RTA Travel Information Center:

Mon–Fri: 6:00 am to 8:00 pm

Sat: 8:30 am to 5:00 pm

312-836-7000 • rtchicago.org

RTA Customer Service

Call 312.913.3110 for locations and hours.



Follow us on



The RTA is committed to the environment. This map has been produced using paper that has been third-party certified that it comes from responsibly managed forests, and 10% post-consumer waste. Please recycle when you're done!

Metra Fares

Metra Mobile Tickets and Passes can be purchased using the Ventra App. Fares are based on distance traveled. The fare schedule below is for fares based on travel to/from downtown Chicago (Zone A). Under the Fair Transit South Cook pilot, all riders on the Metra Electric and Rock Island lines will be charged Metra's reduced fare rates for all tickets.

Zone	A	B	C	D	E
One-way	\$ 4.00	\$ 4.25	\$ 5.50	\$ 6.25	\$ 6.75
One-way reduced*	\$ 2.00	\$ 2.00	\$ 2.75	\$ 3.00	\$ 3.25
Ten-Ride	\$38.00	\$40.50	\$52.25	\$59.50	\$64.25
Ten-Ride reduced*	\$19.00	\$19.00	\$26.25	\$28.50	\$31.00

Zone	F	G	H	I	J
One-way	\$7.25	\$ 7.75	\$ 8.25	\$ 9.00	\$ 9.50
One-way reduced*	\$3.50	\$ 3.75	\$ 4.00	\$ 4.50	\$ 4.75
Ten-Ride	\$69.00	\$73.75	\$78.50	\$85.50	\$90.25
Ten-Ride reduced*	\$33.25	\$35.75	\$38.00	\$42.75	\$45.25

*Available only to riders with RTA-issued Reduced Fare permits, student ID or Military ID

Metra Super Saver Monthly Pass

The Super Saver Monthly Pass is valid for unlimited travel on Metra lines throughout the Chicago area, on any line at any time, and is available through Metra ticket agents and the Ventra App. Full-fare passes cost \$100, while reduced-fare passes are \$70.

Regional Connect Pass

Holders of the Super Saver pass can also purchase the Regional Connect Pass, offering unlimited rides on CTA and Pace, with no time or day restrictions, for an entire month. Cost to Super Saver pass holders is \$30. Visit transitchicago.com and pacebus.com for further details.

Children's Fares

Children pay reduced fares on CTA, Metra and Pace based on their age. On Metra and Pace, children under the age of 7 are not permitted to travel without a fare paying customer.

	Ages 7-11	Under 7
CTA	Reduced Fare*	Free with fare-paying customer
Pace	Reduced Fare	Free with fare-paying adult**
Metra	Half Fare	Free with fare-paying adult***

*Children 6 years of age and younger traveling alone pay reduced fare.

**Up to two children free per adult; on weekends children age 7-11 are free

***Up to three children free per adult; on weekends children age 7-11 are free

Visit rtchicago.org/riders/paying-for-your-ride for information for paying children's fares

NICTD (South Shore Line) Fares

South Shore Line fares are based on distance traveled. There are four basic ticket types; one-way, 10-ride, 25-rides, and monthly tickets. Reduced fares are available for senior citizens and customers with disabilities. Please note that Metra tickets and passes are not valid on South Shore Line trains. Visit mysouthshoreline.com for NICTD fare options and details.

Fares are subject to change. Effective through December 2023.

Pace bus routes

PACE ROUTE	OPERATES
226 Oakton St	Mon-Fri morning-early evening
301 Roosevelt Rd	Mon-Sat morning-late evening
302 Ogden/Stanley	Mon-Sat morning-early evening
303 Forest Park–Rosemont	daily morning-late evening
305 East Roosevelt Rd	daily morning-late evening
307 Harlem Ave	Mon-Sat morning-late evening
308 Medical Center	daily morning-late evening
309 Lake St	daily morning-mid evening
310 Madison St–Hillside	daily morning-mid evening
311 Oak Park Ave	daily morning-early evening
313 St Charles Rd	daily morning-late evening
314 Ridgeland Ave	Mon-Sat morning-early evening
315 Austin Blvd	daily morning-mid evening
316 Laramie Ave	Mon-Sat morning-mid evening
317 Westchester	daily morning-mid evening
318 West North Ave	daily morning-late evening
319 Grand Ave	Mon-Sat morning-early evening service east of Harlem begins approx 8:30 am
322 Cermak Rd–22nd St	daily morning-mid evening
330 Mannheim–LaGrange Rd	daily morning-late evening
331 Cumberland–5th Ave	Mon-Sat morning-mid evening
332 River–York Roads	daily morning-late evening
349 South Western	daily morning-late evening
379 Midway–Orland Square	daily morning-late evening
381 95th Street	Mon-Sat morning-late evening
383 South Cicero	daily morning-mid evening
384 Narragansett–Ridgeland	daily morning-mid evening
385 87th/111th/127th	Mon-Fri morning-early evening
386 South Harlem	daily morning-early evening
390 Midway CTA–UPS Hodgkins	Mon-Fri for shift changes only
392 Little Village–UPS Hodgkins	Mon-Fri for shift changes only
395 CTA 95th Sta–UPS Hodgkins	Mon-Fri for shift changes only
715 Central DuPage	Mon-Fri morning-early evening
755 Plainfield–IMD Express	Mon-Fri morning-mid evening inbound only in AM; outbound only in PM
811 Rosemont Ent Circulator	daily morning-late evening until 3 am Fri-Sat nights
850 N Bolingbrook–E Loop Exp.	Mon-Fri morning-mid evening inbound only in AM; outbound only in PM
851 S Bolingbrook–E Loop Exp.	Mon-Fri morning-mid evening inbound only in AM; outbound only in PM
855 Plainfield–E Loop Express	Mon-Fri morning-mid evening inbound only in AM; outbound only in PM
890 S Suburbs–UPS Hodgkins	Mon-Fri for shift changes only

Dial-a-Ride • Paratransit

Most services require registration of eligible riders before trip reservations can be made.

City of Chicago Mobility Direct
800-606-1282 for info

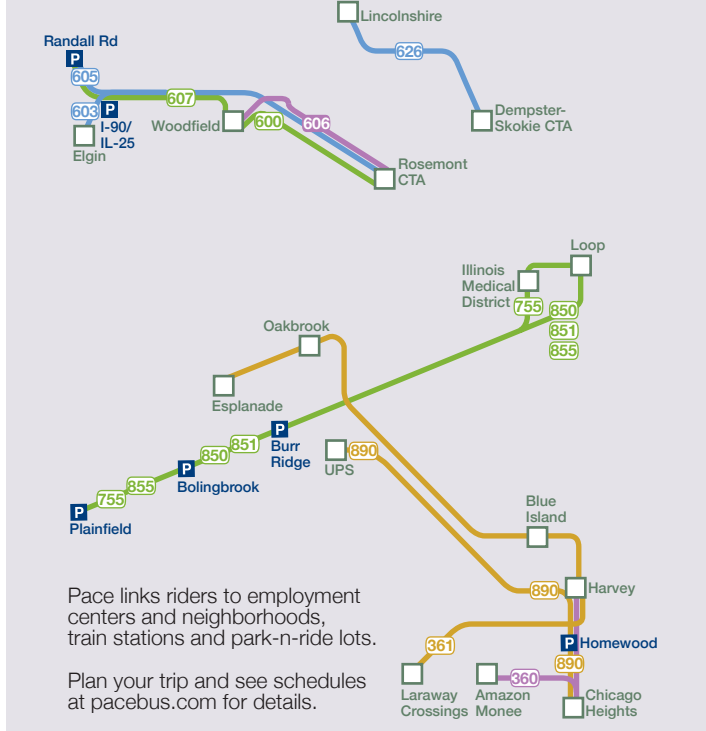
Ride DuPage

Registration: 630-407-6500.
Reservations: 800-713-7445

Many local governments provide additional transportation options. Please contact them for more information.

Addison Twp 630-530-8161
Berwyn Twp 708-788-6600
Calumet Twp 708-388-6606
Cicero Twp 708-656-3600
Downers Grove Twp 630-719-6610
Elk Grove Village 847-299-6212
Elk Grove Twp 847-437-0300
Forest Park 708-366-2323
Lemont Twp 630-257-2522
Leyden Twp 847-455-8616
Lyons Twp 708-482-8300
Norridge 708-453-0800
Norwood Park Twp 708-453-0861
Oak Park Twp 708-383-8005
Palos Twp 708-598-4418
Proviso Twp 708-449-4300
River Forest Twp 708-366-2029
Riverside Twp 708-442-4400
Stickney Twp 708-424-9200
Worth Twp 708-371-2900
York Twp 630-620-2400

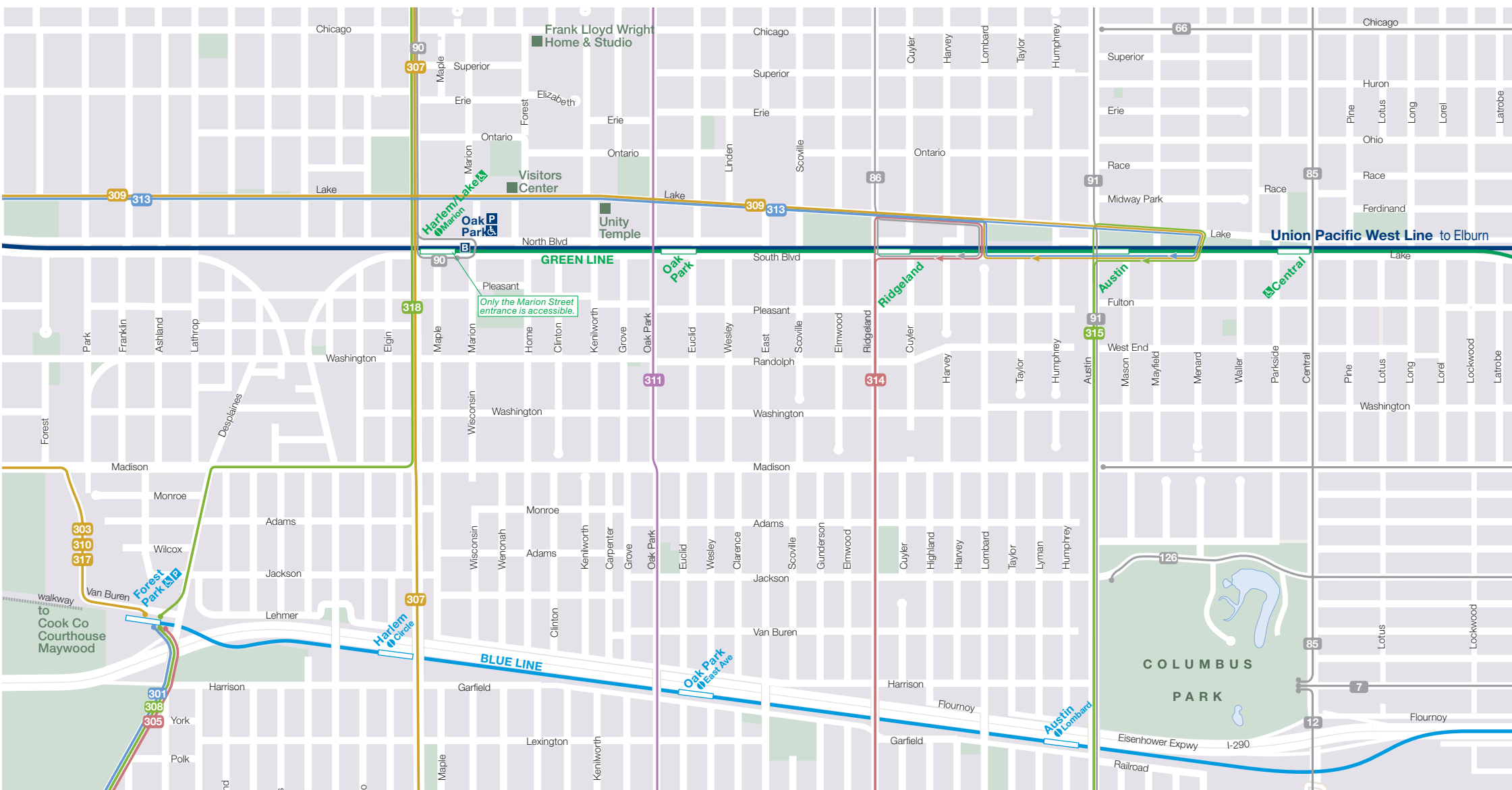
Pace: Your regional job connection



Pace links riders to employment centers and neighborhoods, train stations and park-n-ride lots.

Plan your trip and see schedules at pacebus.com for details.

Forest Park–Oak Park Terminals



Metra to Pace connections

Milwaukee North Line

Healy
74 south of station on Fullerton

Grayland
56 east of station on Milwaukee Ave

Mayfair
54 at Bus Stop E on Cicero

54A northbound at Bus Stop G on Cicero

54A southbound at Bus Stop F on Cicero

78-WB at Bus Stop C on Montrose

78-EB at Bus Stop D on Montrose

Forest Glen

92 south of station on Foster

UP Northwest Line

Irving Park
53 east of station on Pulaski

54A, 80 north of station on Irving Park

Jefferson Park
56 at Bus Stop K

68 at Bus Stop M

81 at Bus Stop H

81W at Bus Stop L

85 northbound at Bus Stop E

85 southbound at Bus Stop D

85A at Bus Stop F

88 at Bus Stop N

91 at Bus Stop J

92 at Bus Stop A

225, 226 at Bus Stop C

270 at Bus Stop B

Pulse Milwaukee Line at Bus Stop B

Gladstone Park
68 north of station on Northwest Hwy

Norwood Park
68 north of station on Northwest Hwy

Milwaukee West Line

Grand/Cicero
54 east of station on Cicero

65 south of station on Grand

73 two blocks north of station on Armitage

Hanson Park
85 east of station on Central Ave overpass

Galewood
86 west of station on Narragansett

Mont Clare
90, 307 two blocks west of station on Harlem

Elmwood Park
307, 319 north of station on Grand

River Grove
319, 331 east of station on Thatcher

Franklin Park
303 east of station on 25th Ave

Metra North Central Service
three blocks east of station on Belmont

Mannheim
no convenient transfers

Bensenville
319, 332 south of station in bus area

North Central Service

Belmont Ave/Franklin Park
Metra Milwaukee line three blocks west of station on Belmont

Schiller Park
303 3 blocks south of station on Irving Park

Rosemont
811 two blocks east of station on Balmoral

UP West Line

Oak Park
90 south of station on South Blvd west of Marion

307, 318 west of station on Harlem

309, 313 north of station on Lake St

Maywood

331 west of station on 5th Ave

309, 313 north of station on Lake St

Melrose Park
303 west of station on 19th Ave/ Broadway

309, 313 north of station on Lake St

Bellwood

313 one block south of station on St Charles

330 one block south and west of station at Mannheim & St Charles

no convenient transfer to 309

Elmhurst

309 north of station on 1st

332 east of station on York Rd

BNSF Line

Cicero

35, 54B, 60 east of station on Cicero Ave

54 one block north of station on Cicero Ave

LaVergne
302 on Stanley at Ridgeland

314 east of station on Ridgeland

Berwyn

302 north of station on Stanley

311 east of station on Oak Park Ave

Harlem Ave

302, 307 west of station on Harlem

Brookfield

</