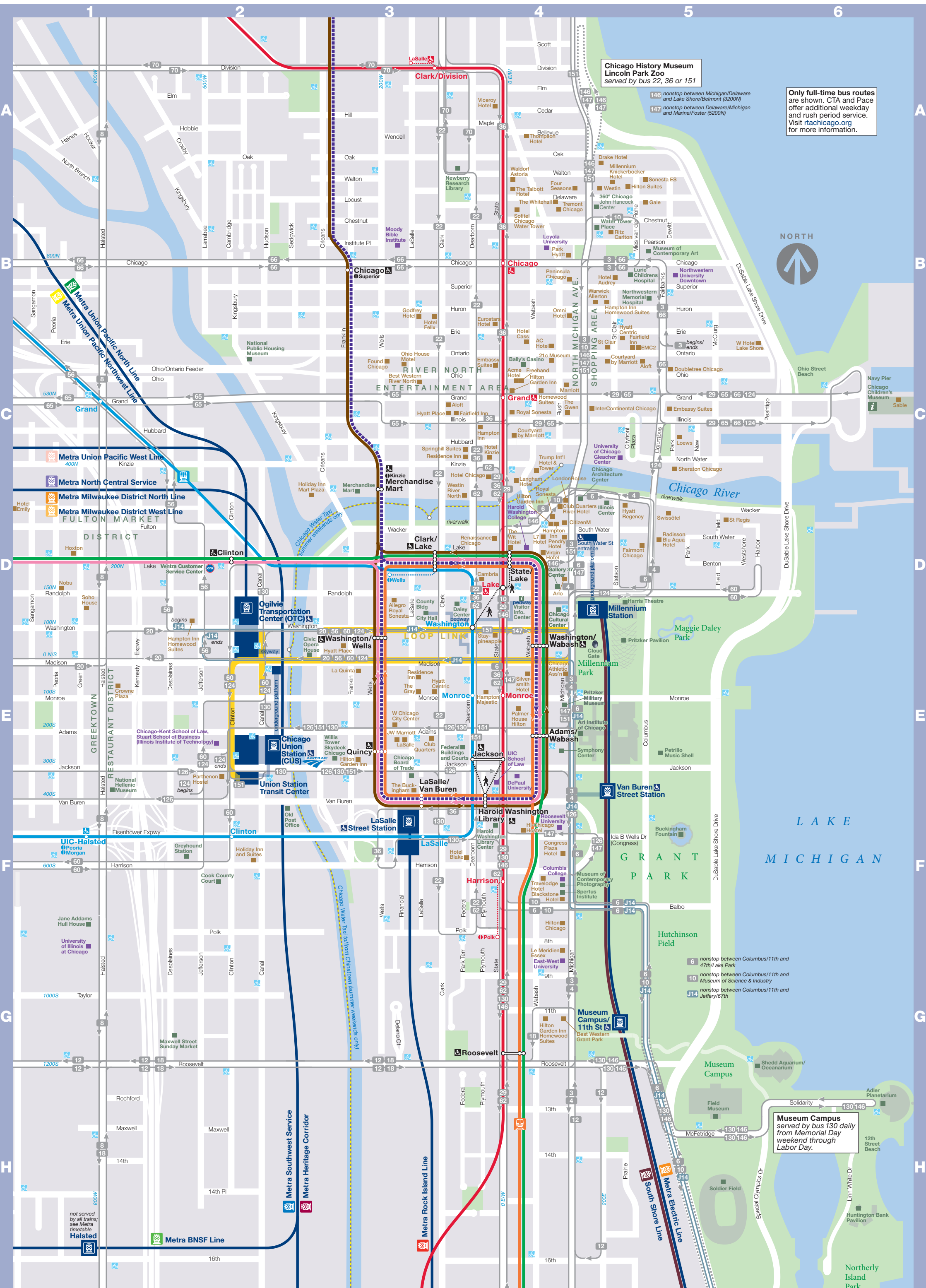




Downtown Chicago Transit Map



Bus Routes
Only full-time bus routes are shown on this map. CTA and Pace operate additional weekday and rush period service.
Loop Link transitway

Connections and Transfers
Transfer station for CTA train to CTA train (CTA train to CTA train)
Walk between stations for free connection when using Ventra™ Card or Ticket

CTA Train Lines

- Blue Line
- Brown Line
- Green Line
- Orange Line
- Pink Line
- Purple Line Express (weekend rush periods only)
- Red Line

Automated station entrance
No farecard machines or staff
Accessible station

Other Symbols

- Metra Line
- South Shore Line (Operated by Northern Indiana Commuter Transportation District)
- Chicago Water Taxi
- Divvy bike-sharing location

Points of Interest
Adler Planetarium H6
Amtrak-Chicago Union Station E2
Art Institute of Chicago E5
Bally's Casino C4
Beaches: Oak St, A5, Ohio St, C6, 12th St, H6
Buckingham Fountain F5
Chicago Architecture Center D5
Chicago Board of Trade F3
Chicago Children's Museum C6
Chicago Cultural Center D4
Chicago Water Taxi C4, E2
City Hall/County Building D3
Civic Opera House E3
Cook County Court (Clinton/Harrison) F2
Daley Center D4
Federal Buildings and Courts E4
Field Museum H6
Gallery 37 Center for the Arts D4
Glessner & Clarke Houses I4
Greyhound Bus Terminal F2
Harold Washington Library F4
Harris Theatre D5
Huntington Bank Pavilion H6
Illinois Center D5
Jane Addams Hull House G1

John Hancock Center	B5
Lurie Children's Hospital	B5
Maggie Daley Park	E5
Magnificent Mile shopping	B4
Maxwell Street Sunday Market	G2
McCormick Place	J5
Merchandise Mart	D3
Millennium Park	E4
Museum of Contemporary Art	B5
Museum of Contemporary Photography	F4
National Public Housing Museum	C2
Navy Pier	C6
National Hellenic Museum	F1
Newberry [research] Library	A4
North Michigan Ave. shopping	B4
Northwestern Memorial Hospital	B5
Old Post Office	F2
Petrillo Music Shell	E5
Pritzker Military Museum	E4
Pritzker Pavilion	E5
Sears Tower see Willis Tower	
Shedd Aquarium/Oceanarium	H6
Sightseeing boats	C4, C6, G6
Skydeck Chicago	E3
Soldier Field	H6
Spartus Institute	F4
State Street shopping	E4
Symphony Center	E4
360° Chicago	B5
Visitor Information Center	D4
Water Tower Place	B5
Willis Tower Skydeck	E3
Wintrust Arena	J5

Washington/Wells	E3
Metra Stations	
18th St Metra Electric Line	I5
LaSalle Street Station Rock Island Line	F3
McCormick Place Metra Electric Line	J5
Millennium Station Metra Electric Line South Shore Line	D5
Museum Campus/11th St Metra Electric Line South Shore Line	G5
Ogilvie Transportation Center Union Pacific North Line Union Pacific Northwest Line Union Pacific West Line	D2
North Station North Central Service Milwaukee District North Line Milwaukee District West Line BNSF Line Heritage Corridor SouthWest Service Amtrak	E2
Van Buren Street Station Metra Electric Line South Shore Line	F5
Hotels	
AC Hotel	B4
Acme Hotel	C4
Allegro Royal Sonesta	D3
Aloft Hotel Clark St	C4
Aloft Hotel Ontario St	C5
Arlo Hotel	D4
Best Western Grant Park	G4
Best Western River North Hotel	C3
Blackstone Hotel	F4
Buckingham, The	F3
Cambria Hotel Randolph St.	C4
Chicago Athletic Association	E4
Chicago River Hotel	D4
CitizenM	D4
Club Quarters/River Hotel	E3
Congress Plaza Hotel	F4
Courtyard by Marriott Chicago	C5
Crowne Plaza	E1
Doubletree Chicago Mag Mile	C5
Drake Hotel	A5
Embassy Suites of Chicago	C5
EMC2	C5
Eurostars Hotel	B4
Fairfield Inn Ontario St.	C5
Fairfield Inn Illinois St.	C4
Fairmont Chicago	D5
Found Chicago	C3
Four Seasons Hotel Chicago	A4
Freehand Chicago	C4
Gale Hotel	A5
Godfrey Hotel	B3
Gray, The	E3
Gwen, The	C4

Adams/Wabash	E4
Cermak-McCormick Place	J4
Chicago	B3
Chicago	B4
Clark/Lake	D3
Clinton	D2
Clinton	F2
Grand	C1
Grand	C4
Harold Washington Library	F4
Harrison	E3
Jackson	E4
Lake	D4
LaSalle	F3
LaSalle/Van Buren	F3
Merchandise Mart	D3
Monroe	E4
Quincy	E3
Roosevelt	G4
State/Lake	D5
UIC-Halsted	F1
Washington	E4
Washington/Wabash	D4

Hampton Inn Huron St	D5
Hampton Inn Jefferson St	B1
Hampton Inn McCormick Place	J4
Hampton Inn Monroe St	E4
Hampton Inn Wacker Pl	D4
Hampton Majestic	E4
Hilton Chicago	G4
Hilton Garden Inn 11th St	F4
Hilton Garden Inn Grand Ave	C4
Hilton Garden Inn Jackson Blvd	E3
Hilton Garden Inn McCormick Pl	J4
Hilton Garden Inn Wacker Pl	D4
Hilton Suites Chicago Mag Mile	A5
Holiday Inn and Suites	F2
Holiday Inn Chicago Mart Plaza	D3
Home2 Suites	J4
Homewood Suites 11th St	G4
Homewood Suites Grand Ave	C4
Homewood Suites Huron St	B5
Homewood Suites Jefferson St	D1
Hostelling International Chicago	F4
Hotel Audrey	B5
Hotel Blake	F4
Hotel Cass	B4
Hotel Chicago	C4
Hotel Felix	B3
L7 Hotel	D4
Hoxton Hotel	D1
Hyatt Centric Loop	E3
Hyatt Centric Magnificent Mile	B5

Hyatt McCormick Place	J5
Hyatt Place West Loop	D3
Hyatt Place River North	C4
Hyatt Regency Chicago	D5
InterContinental Chicago	C5
JW Marriott	E3
Kinzie Hotel	C4
Langham Hotel	C4
LaSalle Chicago	E3
Le Meridien Essex	G4
Loews Hotel	C5
LondonHouse	D4
L7 Hotel	D4
Marriott	C4
Marriott Marquis	J5
Millennium Knickerbocker Hotel	A5
Nobu	D1
Ohio House Hotel	C3
Omni Hotel	B4
Palmer House Hilton	E4
Park Hyatt	B4
Parthenon Hotel	E2
Pendry Hotel	D4
Peninsula Chicago	B4
Public Hotel	A4
Radisson Blu Hotel	D5
Renaissance Hotel	D4
Residence Inn Dearborn St.	C4
Residence Inn LaSalle St	E3
Ritz Carlton Chicago	B5
Royal Sonesta River North	C4
Royal Sonesta Riverfront	D4
Sable Hotel	C6
St Clair Hotel	C5
St Regis	D5
Selina Hotel	B4
Sheraton Chicago	C5
The Silversmith	E4
Sofitel Chicago Water Tower	B4
Soho House	D1
Sonesta ES	A5
Spring Hill Suites	C4
Staypineapple	E4
Swissôtel Chicago	D5
Talbot Hotel	A4
Thompson Hotel	A4
Travelodge Hotel	F4
Trump Int'l Hotel & Tower	C4
21c Museum Hotel	C4
Viceroy Hotel	A4
Virgin Hotel	D4
Warwick Allerton	B5
W Chicago-City Center	E3
W Chicago-Lake Shore	B6
Waldorf Astoria	A4
Westin Chicago River North	D4
Westin Michigan Avenue	A5
Whitehall Hotel	A4
The Wit Hotel	D4

Regional Transportation Authority
The Regional Transportation Authority (RTA) provides financial oversight, funding, and regional transit planning for the three public transit operations in Northeastern Illinois: The Chicago Transit Authority (CTA), Metra and Pace bus and paratransit. The Agency provides customer services including telephone travel planning assistance and travel training for people with disabilities. The RTA is the only transit agency that focuses on the entire region when determining transit planning and funding. The RTA region has a population of approximately eight



Connections

Plan. Invest. Move.

blog.rtachicago.org

million people throughout six counties and 7,200 transit route miles. For more information, visit rtachicago.org

CTA, Metra and Pace

The Chicago Transit Authority (CTA) runs bus and elevated/subway trains in Chicago and nearby suburbs. For current fare and schedule information, visit transitchicago.com

Metra provides commuter rail services throughout the region serving Chicago and its suburbs. For complete fare and schedule information, visit metra.com

Pace moves people throughout the Chicago region with fixed bus routes, Dial-a-Ride, On Demand, and other community transit programs. Most Pace bus routes connect with Metra and CTA service. For schedules and fares, visit PaceBus.com

Transit Partners

South Shore Line runs trains on the Metra Electric line from downtown Chicago to South Bend, Indiana, serving the Southeast Side of Chicago and Northwest Indiana. For schedules and fares visit mysouthshoreline.com

Amtrak provides rail service from Chicago's Union Station to cities throughout Illinois and United States. Many of these routes, combined with Thruway buses, connect 35 Illinois cities. For more information, visit Amtrak.com

Chicago Water Taxi offers a direct link from the Metra and Amtrak train stations at Madison Street to Michigan Avenue, North Avenue and Chinatown. For more information visit chicagowatertaxi.com

Divvy Bikes

Divvy is Chicago's bike share system. Many Divvy stations are conveniently located near CTA and Metra stations. Bikes can be checked out from and returned to any station. For pricing and station locations, please visit DivvyBikes.com

Bikes On Transit

CTA and Pace provide bus service throughout the Chicagoland region. Customers can put their bikes on bus bike racks located on the front of buses. Bikes are permitted on CTA trains except during weekday rush periods.

On Metra, bikes are allowed on all trains, visit metra.com for details. Northern Indiana Transit District permits bikes on select trains, for more information visit mysouthshoreline.com

Accessibility

Metra has 243 commuter rail stations, of which 190 are fully accessible and 11 are partially accessible. The CTA "L" train system includes 145 stations, of which 103 are fully accessible. All CTA and Pace buses are ramp-equipped and make automated stop announcements. For more information on how to use the region's accessible bus and rail system, visit rtachicago.org/riders

Sports Venue Routes

CTA Routes 20, 22, 60, 146: Service to Soldier Field, UIC Pavilion, United Center, Wrigley Field, and Guaranteed Rate Field. See individual route schedules for more information.



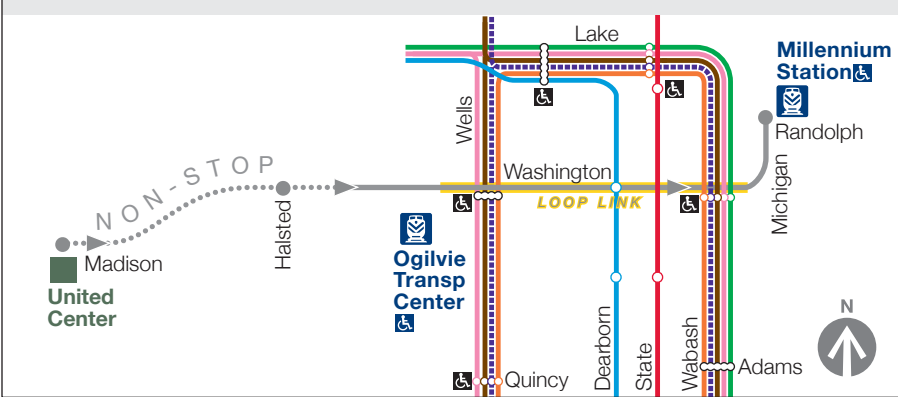
Navy Pier and North Michigan Avenue Shopping

CTA Routes 3, 29, 65, 66, 124, 146, 147, 151: See individual route schedules for more information.



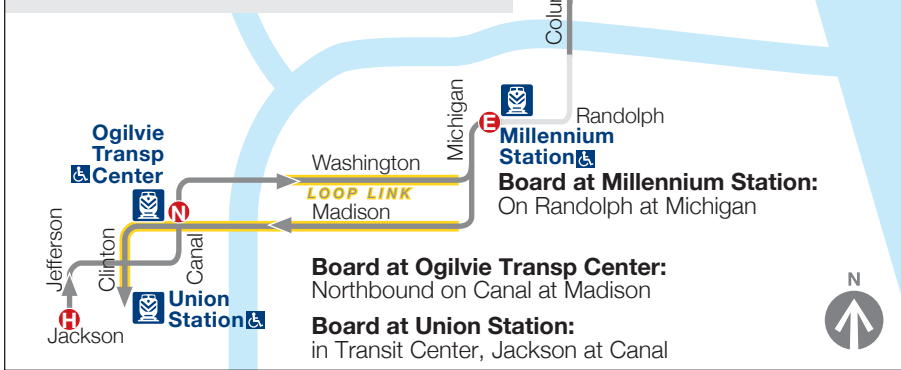
CTA Route 19: United Center Express

For Bulls & Blackhawks games and concerts only. **Currently service operates after events only;** check www.transitchicago.com/bus/19/



CTA Route 124: Downtown to Navy Pier

Operates daily, 8:30 am to 10:30 pm. Memorial Day weekend through Labor Day, runs 90 minutes later in both directions.



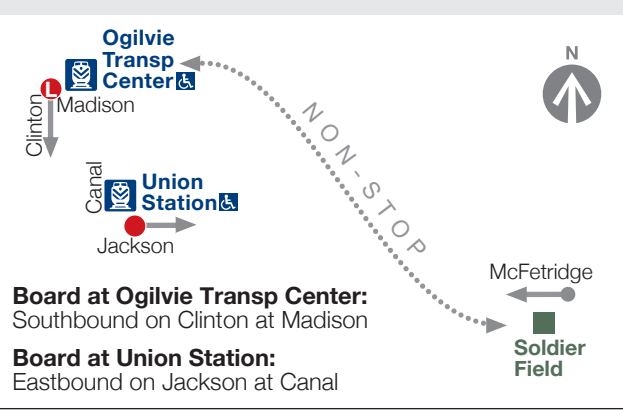
Legend

- CTA Bus Route
- CTA Train Lines
- Metra Train Line
- Stop nearest Metra station
- Point of interest
- Accessible station

MAPS ARE NOT TO SCALE

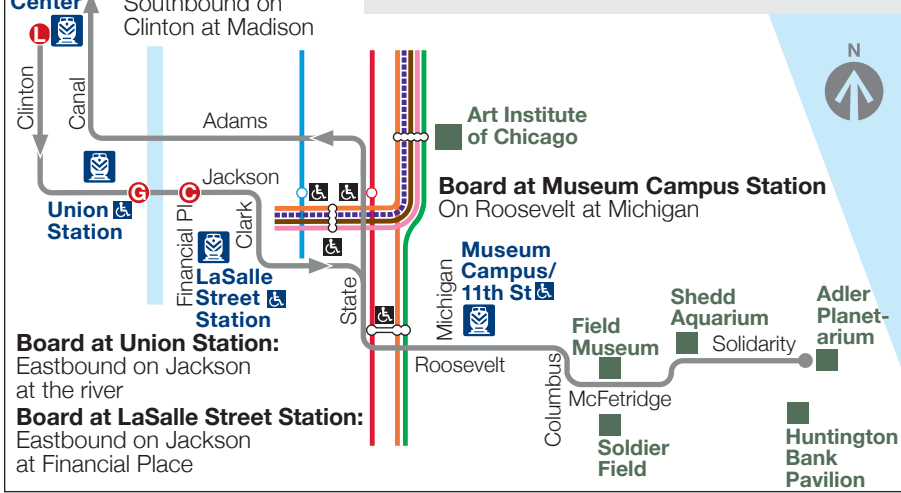
CTA Route 128: Soldier Field Express

Service for Bears football games only. Buses leave stations starting 2 hours before game time until 30 minutes after kickoff. From Soldier Field, every few minutes for 1 hour after game; board on McFetridge. Round trip fare \$5 (\$2.50 reduced fare).



CTA Route 130: Museum Campus

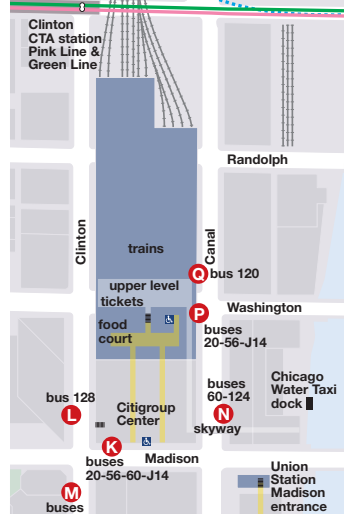
Operates from Memorial Day through Labor Day every 15 minutes, from 9:30 am to 6 pm.



Making Connections

At downtown Metra stations, consult the transit information panels to find the right bus stop to make your connection. Metra, CTA, and Pace work together as a system to get you door to door as easily as possible.

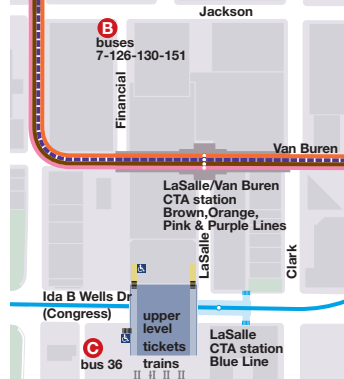
Ogilvie Transp. Center



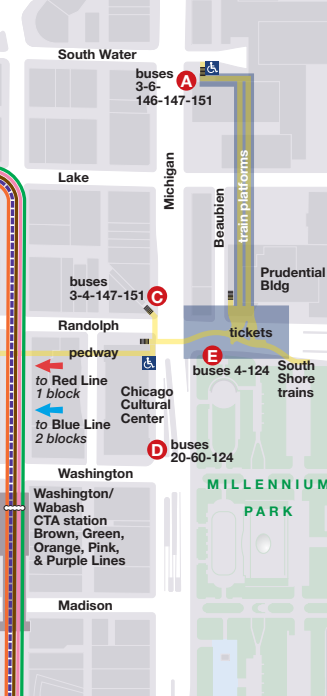
Union Station



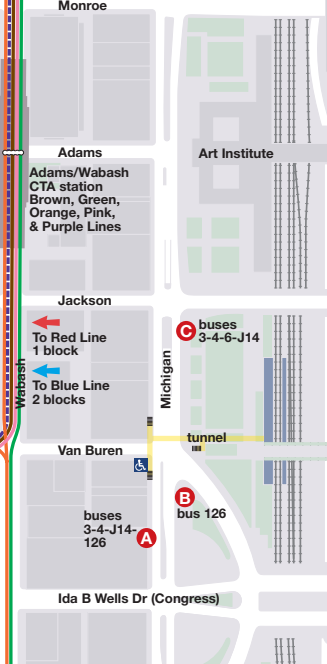
LaSalle St Station



Millennium Station



Van Buren St Station



CTA and Pace Fares

Ventra® Cards and passes can be added to an iPhone, Apple Watch, or to an Android device with Google Wallet. New Ventra cards cost \$5 at Ventra vending machines. Add account value using Ventra app, cash, coins, or bankcard at any Ventra vending machine, or with credit/debit cards online and by phone.

Cash is accepted on buses. No transfers are issued when paying cash.

Fare type	Paid by cash	Paid by Ventra or contactless***	Transfer*
CTA Full	\$2.50	\$2.25 (bus), \$2.50 (rail)**	free
CTA Reduced	\$1.25	\$1.10 (bus), \$1.25 (rail)	free
Pace Full	\$2.25	\$2.00	free
Pace Reduced	\$1.10	\$1.00	free

Reduced Fare age 7-11; Children under 7 ride free with a fare-paying customer.
* 2 transfers within 2 hours
** \$5 fare charged when boarding Blue Line at O'Hare
*** A new Ventra Card is \$5 (purchase fee refundable with registration). Load value/passes onto reusable card.

CTA and Pace Passes

Ventra passes can be added to an iPhone, Apple Watch, or to an Android device with Google Wallet. Buy Ventra® cards at any Ventra vending machine (typically at "L" stations), by using the Ventra app, or online:

New Ventra card	\$5	Load value and passes at "L" stations. Fee returned on card if registered.
Single-ride ticket	\$3	Provides 2 transfers within 2 hours. Includes a limited-use media fee.

CTA/Pace 1-day Pass	\$5	Unlimited rides for 24 hours from first use.
CTA/Pace 3-day Pass	\$15	Unlimited rides for 3 days from first use.
CTA/Pace 7-day Pass	\$20	Unlimited rides for 7 days from first use.

Additional pass options are available. CTA 3-day ticket available at O'Hare and Midway Ventra Vending Machines. Visit transitchicago.com/fares for further information.

Metra Fares

Metra Tickets and Passes can be purchased using the Ventra app. Tickets can also be purchased at Metra ticket vending machines located at all downtown terminals or at many outlying stations. One-way tickets can also be purchased on the train (\$5 surcharge if Metra ticket vending machine is available). Day Passes are available between selected zones; Saturday or Sunday or Holiday Day Passes cost \$7 and the \$10 Weekend Pass (available only on the Ventra app) are valid for rides systemwide. Visit metra.com/fares or the Ventra app for fare details.

RTA Travel Information Center:

312-836-7000 • rtachicago.org
Mon-Fri: 6:00 am to 8:00 pm • Sat: 8:30 am to 5:00 pm

RTA Customer Service

Call 312.913.3110 for locations and hours.



Follow us on [Facebook](https://www.facebook.com/rtachicago) [Instagram](https://www.instagram.com/rtachicago) [LinkedIn](https://www.linkedin.com/company/rtachicago) [YouTube](https://www.youtube.com/channel/UCvK8w8w8w8w8w8w8w8w8w8w)

© 2024 Regional Transportation Authority
Design by Chicago CartoGraphics

10% post-consumer waste



February 2024